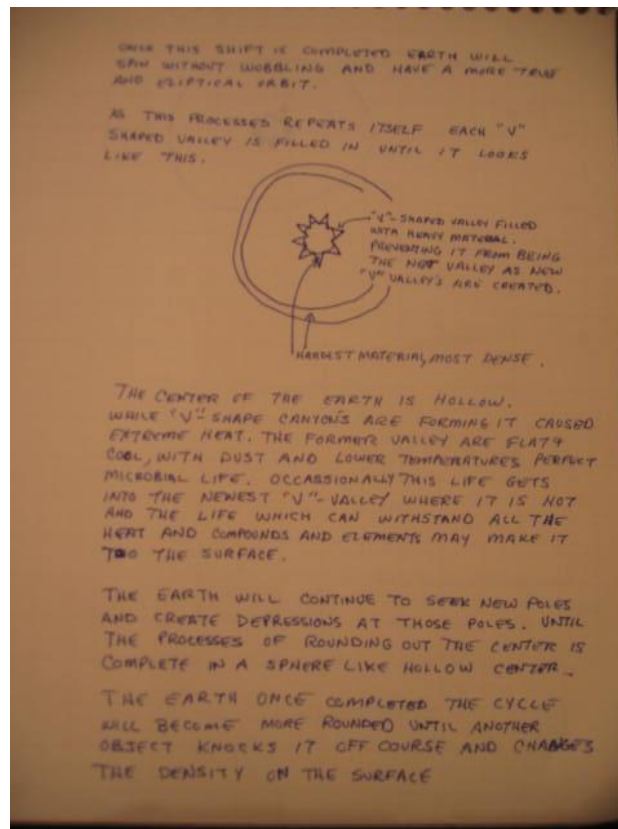
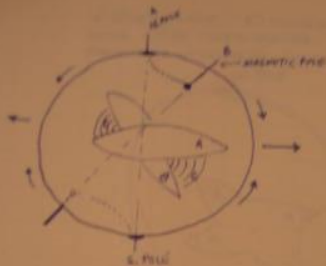


Hollow Planet Theory

By Lance Winslow 2000



Scientists are pretty certain that the Earth is not hollow, yet, other planets and moons may very well be, we cannot know if they are or not yet, but we will someday find out. The above diagram illustrates how a solid core of a planet or moon, could cause the object to become unbalanced over time (millions of years) and cause it to eventually eject itself. Indeed, this is very easy to imagine and might allow us to ask ourselves if some moons around some planets are not their ejected core? In the next diagram it illustrates the slow process of the core digging trenches as it rotates around inside the planet or moon.



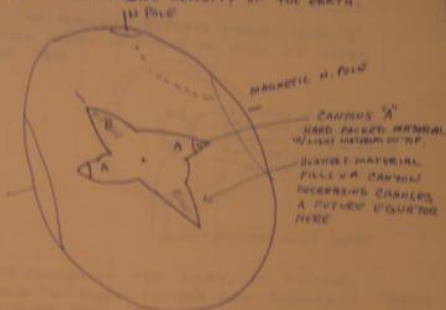
AS SCENARIO "A" BECAME N. POLE CENTER OF EARTH FOLLOWS ITSELF APART CREATING A ZERO GRAVITY SITUATION AS MATERIAL LOOSEND AND MOVED TOWARDS WALLS OPENING A HOLE. PARTICLES OF THIS HOLE ALSO SPUN AROUND LOSING UP MORE ROCK AND DEBRIS WHICH SPUN AROUND CREATING "V" SHAPED GORGES, IN A CIRCLE, THE RIDGES CREATED BETWEEN SCENARIO "A" AND "B" WHEN COMBINED WERE TORN DOWN IN AREA "C". THIS HAS CREATED.

THE PICTURE BELOW AS THE BASIC SHAPE OF THE HOLLOWED EARTH. THE DUST WOULD BE MAGNETICALLY CHARGED AND VERY FINE MOVING AROUND AT AN INVERSE

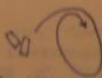


DIRECTION OF THE SURFACE OF THE EARTH THE OPPOSITE DIRECTION. THE "V" CUT VALLEY ARE VERY HOT AND FRICITION THIS CAUSED HEAT AND VOLCANIC ACTIVITY TO INCREASE ON THE SURFACE CRUST LIKE A GUNSON QUANTIL UNDER

A STEEL PLATE, "V" SHAPED A IS HOLLOWED OUT WITH LITTLE DEBRIS INSIDE, "B" "V" SHAPED CIRCULAR CANYON IS CHANGING DENSITY OF THE EARTH.



WHERE THE TOP OF THE EARTH AT THE POLES WAS FLAT. NOW THE MOUNTAINS OF WEST COAST OF US WILL COLLAPSE HAWAIIAN ISLANDS WILL INCREASE IN SIZE. PROFIT DEPTHS WILL INCREASE HAVING HIGHER TEMPERATURES & MORE RAIN. C-18, C-19 ICE BERGES WILL FLOAT ELLIPTICALLY N.E.



AND STATE IN WHAT WILL BE DEEPER WATERS BRIDGES CITY WILL NEARLY BE ON THE EQUATOR.

